

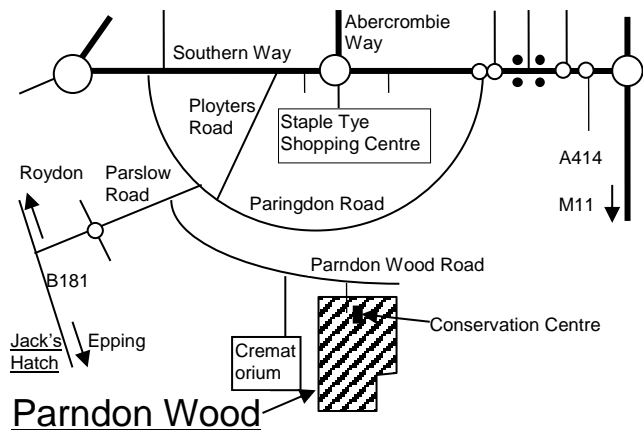
### Directions and Maps for HCV Work Sites

#### Sites of Special Scientific Interest/ Local Nature Reserve

##### Parndon Wood

OS Grid Ref: TL 445 072

Meet at the Parndon Wood Conservation Centre. Follow signs to the crematorium from Southern Way.

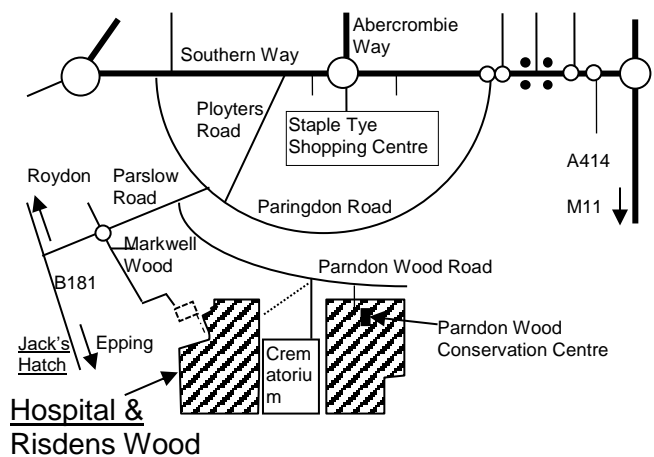


##### Hospital & Risdens Wood

OS Grid Ref: TL 445 072 or TL 438 068

We usually meet first at the Parndon Wood Conservation Centre.

From Parndon Wood walk across Fennels Field (Parndon Common) to the kissing gate, or cross ditch from the Cemetery/ Crematorium. Alternatively enter via the track at the end of the Markwell Wood estate off Parslow Road.

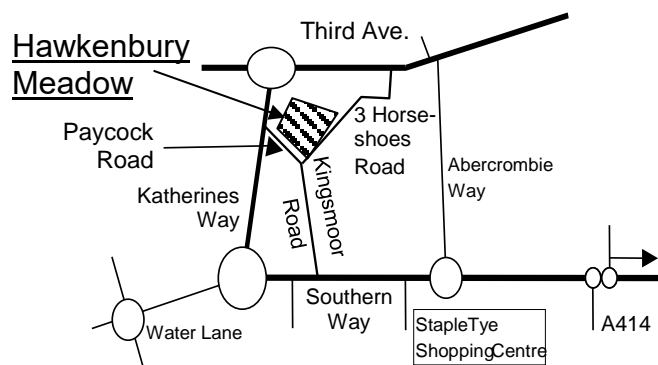


#### Local Nature Reserves

##### Hawkenbury Meadow

OS Grid Ref. TL 434 088

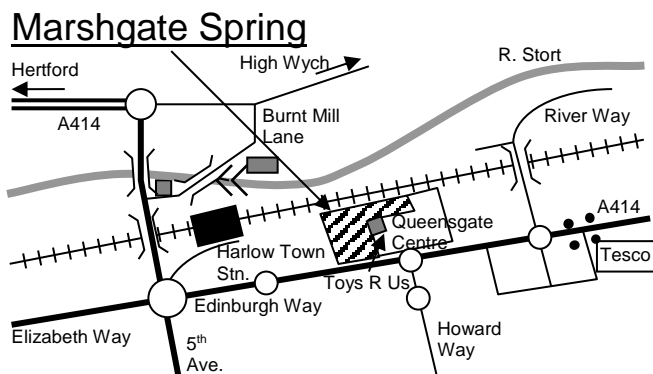
Meet by the site gate on Paycock Road, just off Katherines Way.



## Marshgate Spring

OS Grid Ref: TL 454 114

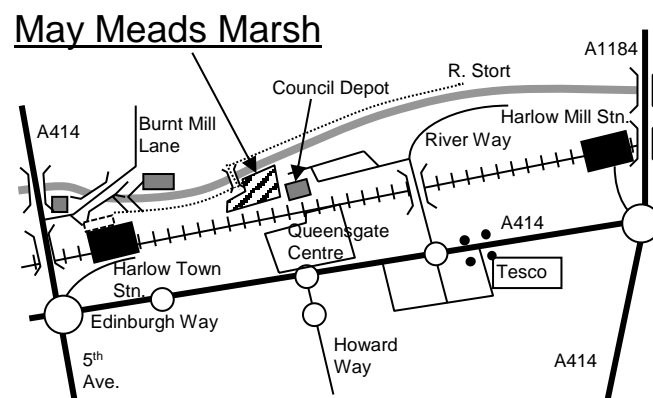
Meet in the Toys 'R' Us car park, Edinburgh Way. You can enter the wood via the gate in the fence if it is open; otherwise walk round to Edinburgh Way and enter using the steps.



## Maymeads Marsh

OS Grid Ref: TL 446 113 (meet),  
TL 454 118 (site)

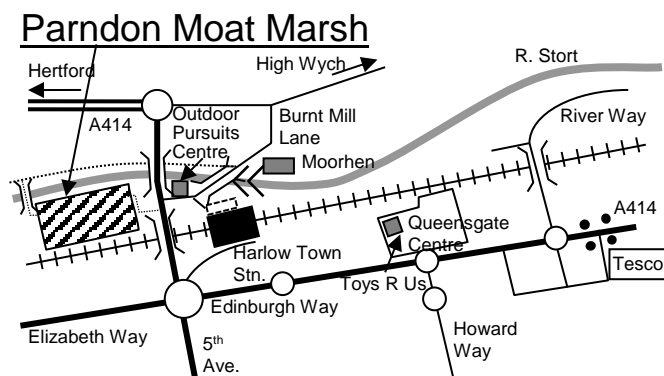
Meet by the decorative gate at the end of the small car park (free for 2 hours at weekends) off Burnt Mill Lane by the lock behind the station. Park here or in the Moorhen (public) car park. The site is reached by taking the tow path as far as the "cattle" bridge.



## Parndon Moat Marsh

OS Grid Ref. TL 443 113

Meet by the reserve sign and steps on the A414 roadside verge opposite Burnt Mill Lane (near the outdoor pursuits centre), Harlow. Park in Moorhen (public) car park or small car park behind the station (free for 2 hours at weekends). To avoid crossing the A414 take the towpath, cross the river by the footbridge, and enter the site from the western end.

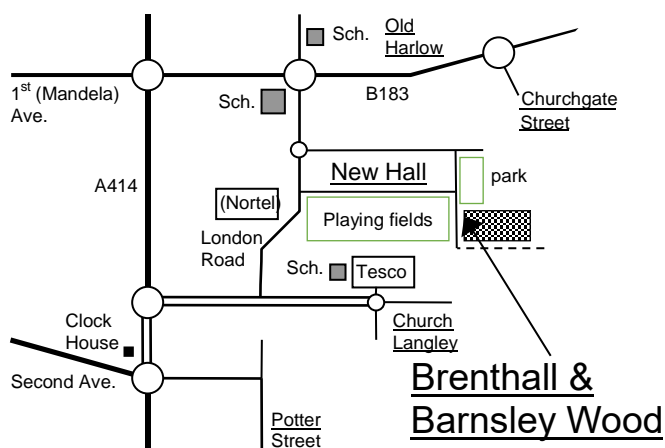


## Local Wildlife Sites

### Brenthall & Barnsley Wood

OS Grid Ref. TL 476 100

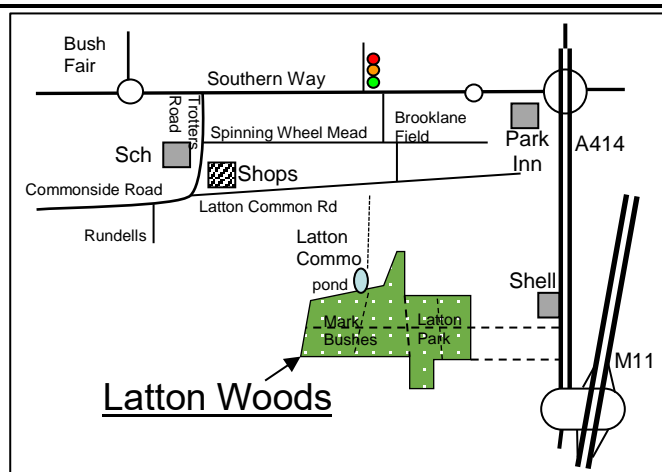
Meet at the gate at the north-west corner of the wood. You may be able to park in front of the gate; otherwise it is usually possible to park on the road beside New Hall park.



### Latton Woods

OS Grid Ref. TL 469 076 (site)

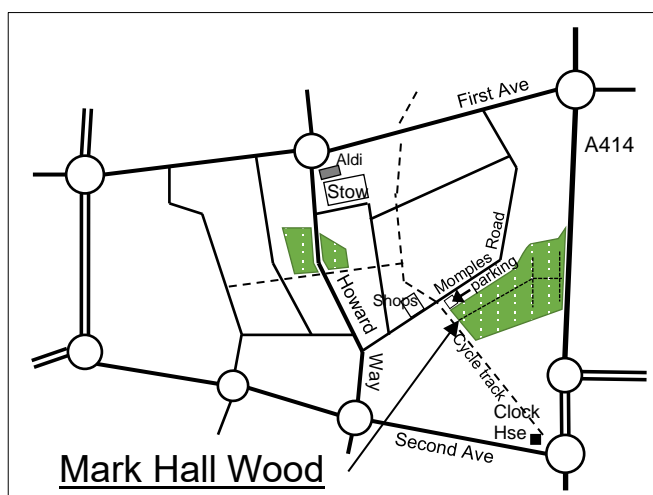
We usually meet at the 'cross-rides' in the middle of the wood. You can park on the verge along Latton Common Road and walk up the Common. Once inside the wood beyond the pond follow the trail markers. Alternatively take the second track off the A414 after the M11 roundabout just before the Shell filling station. We can open the gate at the entrance to the wood.



### Mark Hall Wood

OS Grid Ref. TL 465 101

Meet at the gate (somewhat battered) on the western edge of the wood off the cycle track which runs between the Clock House and the Stow. You can park on the old garage site off Momples Road (runs between First Avenue and Howard Way) between the Ladyshot estate and where the cycle track crosses close to the Burgoyne shopping hatch with the Purple Emperor pub. The gate is a ~50m walk down the cycle track south in the direction of the Clock House.

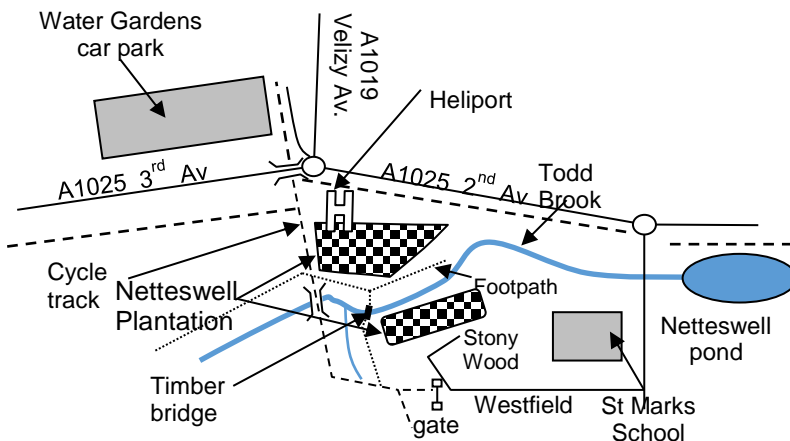


## Netteswell Plantation

OS Grid Ref. TL 449 094

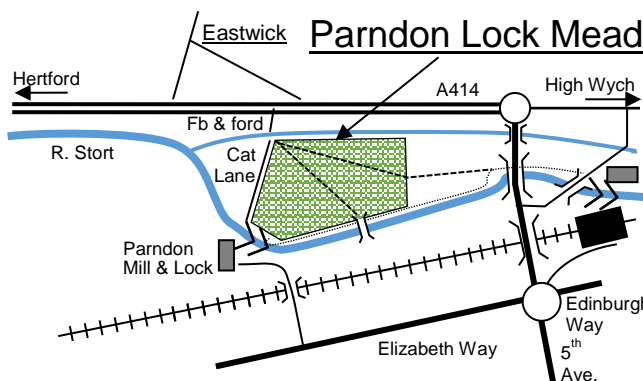
We generally meet at the timber bridge across the Toddbrook in the middle of the site, some 120m east along the footpath from the cycle track bridge across the brook. If you park at the Water Gardens by ASDA take the cycle track via the underpass towards the wood. Alternatively park in Stony Wood at the end of Westfield:

go through the gate and follow the cycle track down the hill; take the footpath which veers off to the right to reach the timber bridge directly.



## Parndon Lock Meadows

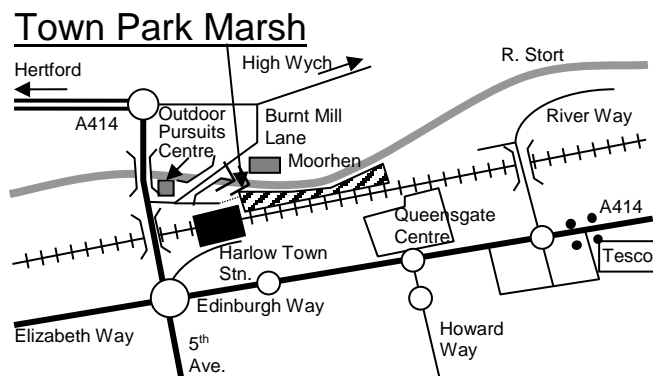
Depending on the work location meet either at the footbridge and ford over the Old Stort on Cat Lane just off A414 or the footbridge over the Navigation at the western end of Parndon Moat Marsh. This can also be accessed on foot from the Moorhen via the towpath, or from Parndon Mill – please do not park at the Mill.



## Stort Valley Meadows (Town Park Marsh)

OS Grid Ref. TL 443 113

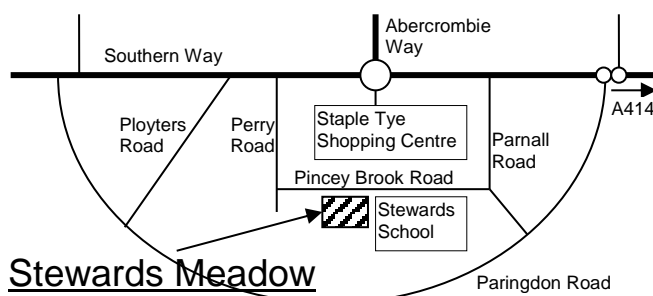
Meet by the decorative gate at the end of the small car park (free for 2 hours at weekends) off Burnt Mill Lane by the lock behind the station. Park here or in the Moorhen (public) car park. The site comprises the series of meadows and ditches beside the towpath.



## Stewards Academy Meadow

OS Grid Ref. TL 445 079

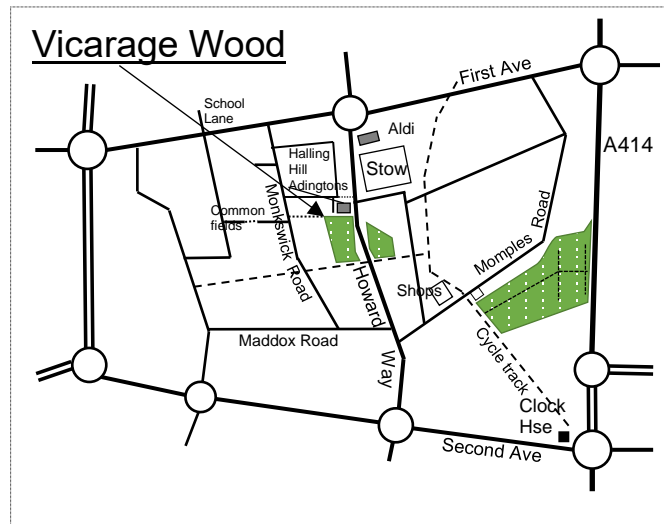
Meet in the school car park on Pincey Brook Road off Parnall Road off Southern Way behind the Staple Tye Shopping Centre.



## Vicarage Wood

OS Grid Ref. TL 458 105

Meet by the garages at the side of Adingtons block of flats, which is at one corner of the Halling Hill estate road. If we can open the gate there is parking next to the wood. Otherwise it is a case finding space in nearby roads, or in one of the Stow car parks. The best place may be on Commonfields, off the southern extension of School Lane, and walking through.

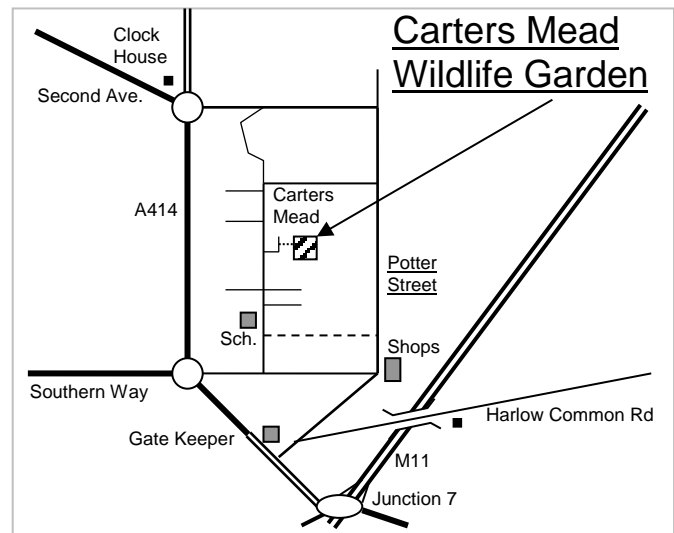


## Other Sites

### Carters Mead

Grid Ref. TL 471 089

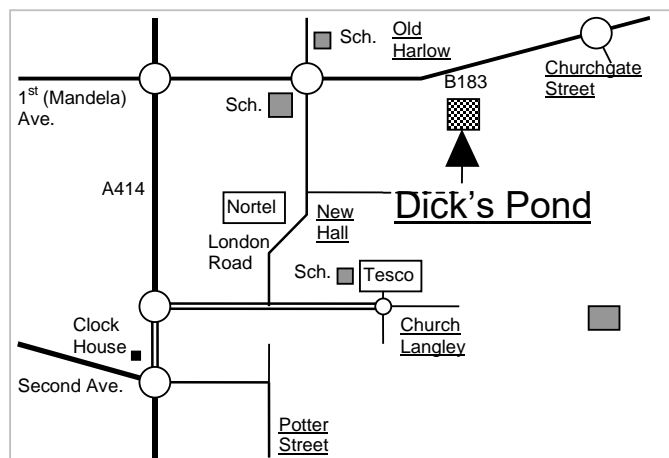
*Directions:* from Clockhouse roundabout (junction A414 with Second Ave.) turn into Potter Street. Take second right, Carters Mead. Turn left and then left again into cul- de-sac just past some bungalows in the middle of a 'square'. The site is accessed through a gate and short path between houses and gardens (nos. 264 & 265).



### Dicks Pond

Grid Ref. TL 478 113

*Directions:* meet on the verge just east of the old Harlow Council nursery on Gilden Way, Old Harlow. From the roundabout by Mark Hall School, take the B183 signed Hatfield Heath. The nursery is on the right, just before the pedestrian crossing lights.



## Roman Temple

Grid Ref. TL 478 113

*Directions:* meet at the site entrance on River Way. You may be able to park on the road; otherwise use the small car park nearby with access to the river. To find the temple mound follow the path on the left (eastern) side of the site.

